




















and database rights 2021 Ordnance Survey 100048957. The representation of no evidence of a boundary or right of way. The representation of features as if a property boundary.

0m 1cm = 25m 125m  
Scale 1:2500

# Leonardslee Deer Park – Event Infrastructure Plan 2021 - Event Planning Key

Deer Park - Licenced Public Entertainment Event Area Boundry		Staffed Ticket Entry & Exit Gate	
Licenced Alchohol Bar		Assisted Access Buggies	
Catering Trader Gazebo or Vehicle Unit		Hera Security Fencing	
Dry Goods Trader Stalls - Chinese Hat Tent		Emergency Exit Routes once incident is made safe	
Fun Fair Entertainment Equipment		Alcohol Vendor Licenced Area	
Public Audience & Event Staff Evacuation Point & Holding Area			
Emergency Vehicle Site Access 'Green' route to Rescue Vehicle Point (RVP)			
Fire Safety Extingusher (Powder)			
Refuse Waste Storage Area			
Event Management & Production Cabin			
Medical First Aid Point & Cabin			
Music Stage – temporary structure		Audience Viewing Area with Tables & Seats	
Workshop Activity Tents – temporary structures			
Toilet Area	